

RECORDED DELIVERY

Clerk to the Parish Council  
Thornton Parish Council  
2F Kent Road  
Southport  
PR8 4BJ

Claire Blundell  
Corporate Legal Services  
Sefton Council  
Magdalen House 30 Trinity Road  
Bootle L20 3NJ  
Tel 0151 934 2047  
Fax 0151 934 2277  
Claire.Blundell@sefton.gov.uk  
20 November, 2019  
Our Ref: 007646  
Your Ref:

Dear Sirs,

**Re: Wildlife and Countryside Act 1981 – Metropolitan Borough of Sefton Modification Order No.3 2019 – Sefton Footpath No.8**

I refer to my previous correspondence regarding the above-mentioned Order which was confirmed by the Council on 29<sup>th</sup> October 2019 and came into effect on that date.

I enclose a Notice of Confirmation of the Order together with a copy of the Confirmed Order and its respective Order Map which I am required to serve upon your council.

I also enclose an additional copy of the Public Notice together with Order as confirmed along with the relevant Order Map and I should be grateful if you could arrange for these to be displayed on the Parish Council notice board from 20<sup>th</sup> November 2019.

If you require any further assistance please do not hesitate to contact me.

Yours faithfully,



Claire Blundell  
**Senior Legal Assistant**



## NOTICE OF MODIFICATION ORDER

### SECTION 53 WILDLIFE AND COUNTRYSIDE ACT 1981

#### DEFINITIVE MAP AND STATEMENT OF PUBLIC RIGHTS OF WAY - AREA NO. 3 (BOROUGH OF SEFTON EXCLUDING SOUTHPORT AND BOOTLE)

#### METROPOLITAN BOROUGH OF SEFTON MODIFICATION ORDER NO.3, 2019

On the 29<sup>th</sup> October 2019 the Sefton Metropolitan Borough Council confirmed the above Order.

The effect of the Order, as confirmed without modification, is to modify the Definitive Map of Public Rights of Way for the area by adding the section of footpath, Sefton Footpath No.8 so that it corresponds correctly with the footpath line recorded in the Statement . The full length of the route is shown between points A and B on the Order Map by a bold black and white line.

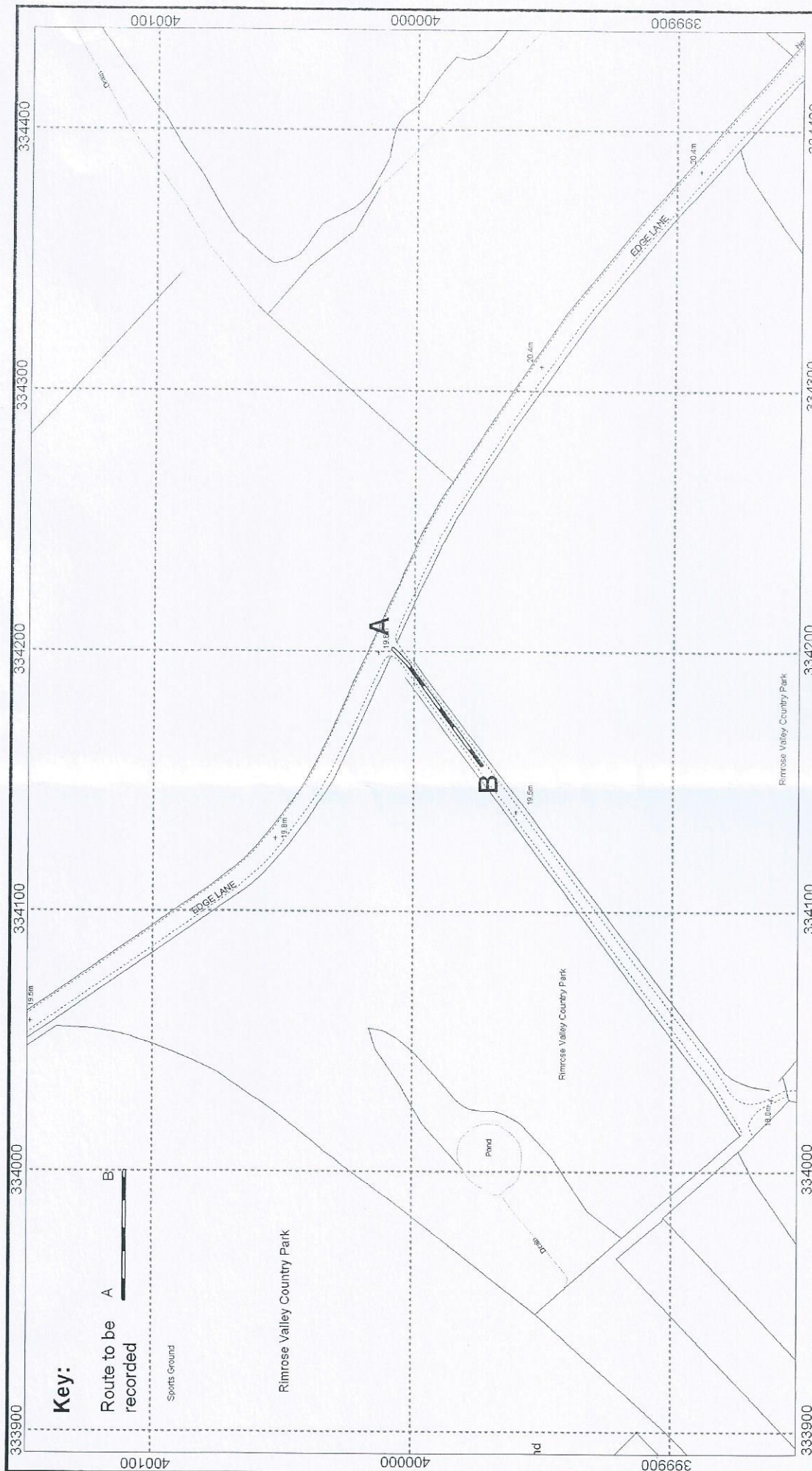
A copy of the Order and the Order Map have been placed and may be seen free of charge at the *Highways Development and Design, 3<sup>rd</sup> Floor*, Magdalen House, 30 Trinity Road, Bootle, L20 3NJ from 9.00am. to 4.00pm. on Mondays to Fridays. Copies of the Order and Map may be purchased.


The Order took effect on 29th October 2019, but if a person aggrieved by the Order desires to question the validity on the grounds that it is not within the powers of Section 53 of the Wildlife and Countryside Act 1981, or that any of the requirements of Schedule 15 to the Act have not been complied with in relation to the Order, they may, under Paragraph 11 of Schedule 15 to the Act, within 42 days from the date of publication of this Notice, make an application for the purpose to the High Court.

Dated 20<sup>th</sup> November 2019

David McCullough  
Chief Legal & Democratic Officer  
Sefton MBC  
Magdalen House, Trinity Road  
Bootle  
Merseyside L20 3NJ





|  |  |  |  |                                      |  |
|--|--|--|--|--------------------------------------|--|
|  <p>HIGHWAYS DEVELOPMENT CONTROL<br/>Director of Environment<br/>Magdalen House<br/>Trinity Road<br/>Bosley L20 3NU</p>   |  | <p><b>Public Path Modification Order - Section 53</b><br/><b>Wildlife and Countryside Act 1981</b></p> <p>Sifton Footpath No.8</p> |  | <p><b>Checked: B Mason</b></p>       |  |
|  |  | <p><b>Plan: DC1307</b></p>   |  |                                      |  |
| <p><b>Drawn By: BG</b></p>   |  | <p><b>Scale: 1:2000 on A4</b></p>  |  | <p><b>Date: 12 November 2014</b></p> |  |
| <p><b>Ward: Manor</b></p>  |  | <p><b>Os Sheet Name: SJ3499nw</b></p>  |  |                                      |  |
| <p>This map is reproduced from Ordnance Survey on behalf of the Controller of Her Majesty's Stationary Office (c) Crown Copyright. Unauthorised reproduction infringes Crown Copyright and may lead to prosecution. Sifton Council Licence number 100018192. (c) 2</p> |  |  |  |                                      |  |

DATED 5th August 2019

WILDLIFE AND COUNTRYSIDE ACT 1981

DEFINITIVE MAP AND STATEMENT OF PUBLIC RIGHTS  
OF WAY — AREA 3

SEFTON METROPOLITAN BOROUGH COUNCIL

MODIFICATION ORDER NO.3, 2019

Dave McCollough  
Chief Legal and Democratic Officer  
Sefton MBC  
Magdalen House  
Trinity Road  
Bootle  
L20 3NJ  
REF: CLB007646



MODIFICATION ORDER  
WILDLIFE AND COUNTRYSIDE ACT 1981  
DEFINITIVE MAP AND STATEMENT OF PUBLIC RIGHTS OF WAY - AREA 3  
METROPOLITAN BOROUGH OF SEFTON  
MODIFICATION ORDER NO. 3, 2019

THIS ORDER is made by Sefton Metropolitan Borough Council ("the Authority") under Section 53(2)(b) of the Wildlife and Countryside Act 1981 ("the Act") because it appears to the Authority that the Definitive Map and Statement of Public Rights of Way, Metropolitan Borough of Sefton - Area 3, requires modification in consequence of the occurrence of an event specified in Section 53(3)(c)(iii), namely, that there is no public right of way over land shown in the map and statement as a highway of any description, or any other particulars contained in the map and statement require modification.

THERE are no Local Authorities whose area includes the land to which the Order relates and who are required to be consulted by the Authority.


The Metropolitan Borough of Sefton hereby order that:

1. For the purposes of this order the relevant date shall be 5<sup>th</sup> August 2019.
2. The Definitive Map and Statement of Public Rights of Way, Metropolitan Borough of Sefton - Area 3 shall be modified as described in Part I and Part II of the Schedule and shown on the map attached to the Order.


3. This order shall have effect on the date it is confirmed and may be cited as the Sefton Metropolitan Borough Council Modification Order No. 3, 2019.

DATED the 5<sup>th</sup> day of August 2019

THE COMMON SEAL of  
SEFTON METROPOLITAN  
BOROUGH COUNCIL was  
hereunto affixed in the  
presence of:-



AUTHORISED SIGNATORY




103,158




The Metropolitan Borough of Sefton in exercise of their powers under Schedule 15  
(paragraph 6) of the Wildlife and Countryside Act 1981 hereby confirms the  
above Order

THE COMMON SEAL of  
SEFTON METROPOLITAN  
BOROUGH COUNCIL was  
hereunto this affixed  
*29th* day of *October* 20*19*  
in the presence of:-



AUTHORISED SIGNATORY



103,519

## **SCHEDULE**

### **PART I**

#### **MODIFICATION OF DEFINITIVE MAP**

##### **Description of path or way to be added**

Sefton Footpath No.8

That section of path shown as a dashed line A-B on plan no. DC1307 commencing at its junction with Edge Lane at point A, O.S grid ref SD334201,400008 and running in a south westerly direction to the Thornton Borough Boundary at point B, O.S grid ref SD334156,399974.

### **PART II**

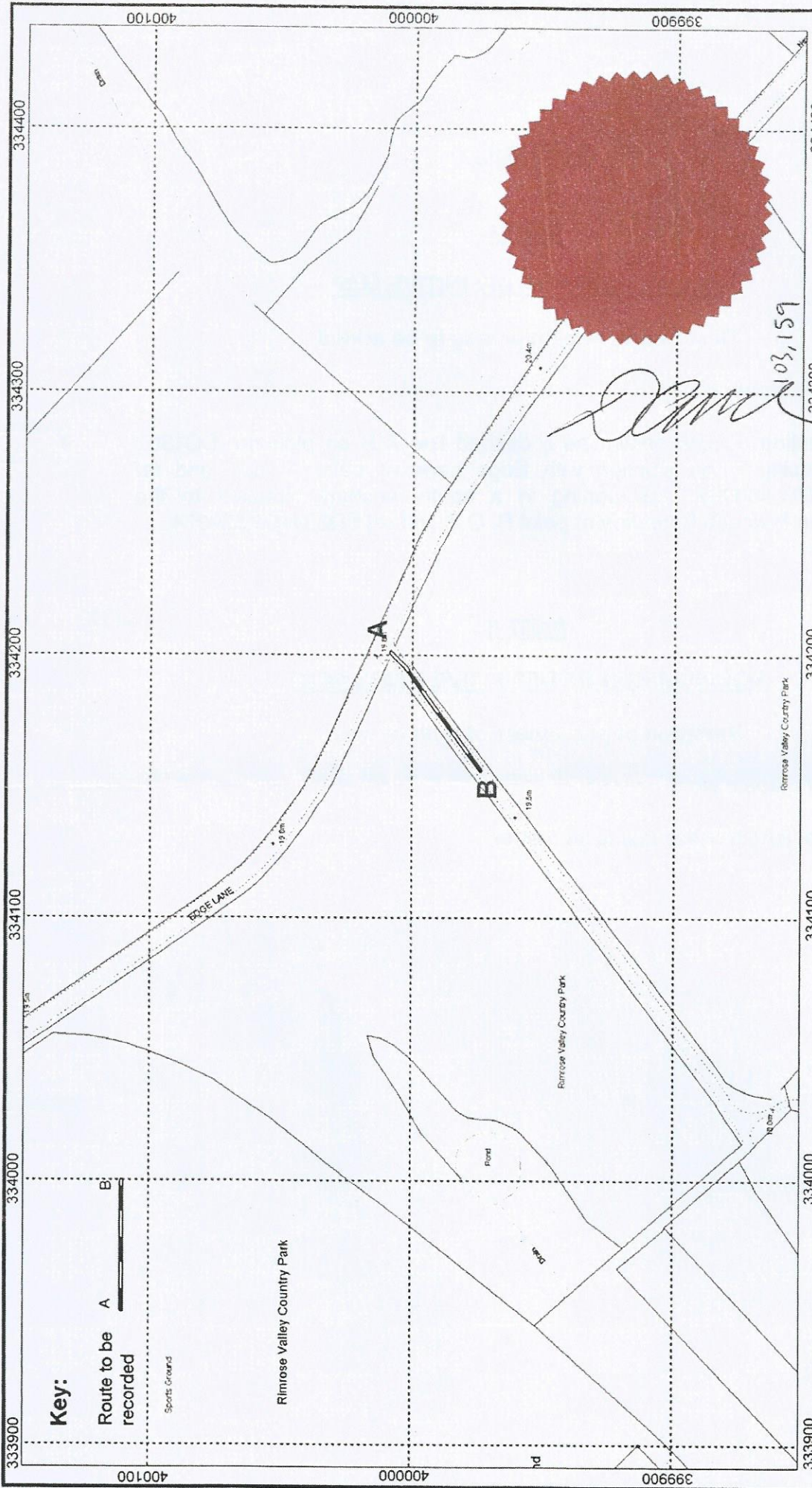
#### **MODIFICATION OF DEFINITIVE STATEMENT**


##### **Variation of particulars of path or way**

Sefton Footpath No.8

The total length of the way is 56 metres





|  |  |   |  |                               |  |
|--|--|---|--|-------------------------------|--|
|  <p>HIGHWAYS DEVELOPMENT CONTROL<br/>         Alan Lutz<br/>         Director of Built Environment<br/>         Magdalen House<br/>         Broomfield BAU</p>                    |  | <p><b>Public Path Modification Order - Section 53</b><br/> <u>Wildlife and Countryside Act 1981</u></p> <p>Sefton Footpath No 8</p> |  | <p>Checked: B Mason</p>       |  |
| <p>Drawn By: BG</p>  |  | <p>Scale: 1:2000 on A4</p>  |  | <p>Date: 12 November 2014</p> |  |
| <p>Ward: Manor</p>   |  | <p>Os Sheet Name: SJ3499NW</p>  |  | <p>Plan: DC1307</p>           |  |
| <p>This map is reproduced from Ordnance Survey on behalf of the Controller of Her Majesty's Stationary Office (c) Crown Copyright. Unauthorised reproduction infringes Crown Copyright and may lead to prosecution. Sefton Council Licence number 100018192. (c) 2</p> |  |   |  |                               |  |