

LAND AT LUNT: VIEWPOINT ANALYSIS

Viewpoint 1: Looking towards Lot 11 and the southern part of the site from the B5422



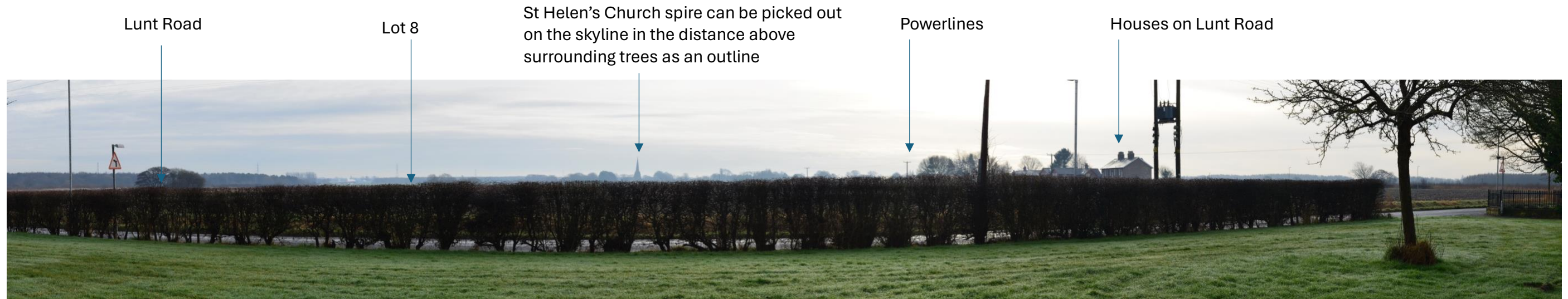
Land beyond Lunt Road gently falls away to a narrow wooded horizon. New woodland in Lot 11 will coalesce with existing and bring this horizon forward. View to St Helen's Church spire will not change.

Viewpoint 2: Looking towards Sefton from Lunt Road



Key view towards St Helen's Church spire. Open ground to be retained along electricity corridor will ensure views of church are retained. Opportunities to reinstate hedgerows.

Viewpoint 3: Looking towards Sefton from Longdale Lane



Planting in the mid-ground will coalesce with existing over-time, framed views of the spire over lower scrub areas will be retained.

Viewpoint 4: Looking towards Sefton from Lunt Lane




Limited existing view towards St Helen's Church spire which stands above existing tree line. Mid ground planting will over time, coalesce to limit some views of spire, although views will still be achievable over areas of woody scrub.

Viewpoint 5: Looking north-west from Back Lane




New woodland planting will in time, bring woodland closer on the left-hand side in Lot 5 although pond will still be visible. Lot 4 and the powerline corridor will remain open and views towards Lunt Meadows will remain unchanged.

Viewpoint 6: Looking towards Lunt Meadows from Lunt Road



Lot 2 is to remain as species rich open ground, so longer views will be retained. Proposed planting in Lot 3 will coalesce with existing tree cover. Opportunities to replace and enhance roadside hedgerows.

Viewpoint 7: Looking towards Lunt from Homer Green



Woodland planting on Lot 5 will coalesce with proposed planting by Forest Enterprise beyond and bring the wooded horizon forward to the mid-ground on the righthand side of Lunt Road. The lefthand side of Lunt Road will remain unchanged.

Viewpoint 8: Looking towards site from Park Wall Road



Foreshortening of longer views and coalesce of existing trees and woodlands will have little impact on longer views from the west and the edge of Ince Blundell Park